

THIS MAP PROVIDED BY
ENGINEERING AND ARCHITECTURAL SERVICES (E.A.S.)
PHYSICAL PLANT

CUSTODIAL WILL COORDINATE APPROVAL WITH:





- ENGINEERING AND ARCHITECTURAL SERVICES FOR CHANGES IN START/FINISH POINT
- DEPARTMENT POLICE AND PUBLIC SAFETY FOR TRAFFIC ASSISTANCE, IF NEEDED.
- HOUSING & FOOD SERVICES FOR FOOD BEING SERVED
- SECRETARY OF THE BOARD OF TRUSTEES FOR AMPLIFIED SOUND

PLEASE PROVIDE THE FOLLOWING INFORMATION:

- LOCATION OF REGISTRATION. (START AND FINISH IS FLEXIBLE WITH PERMISSION.)
- ALL EQUIPMENT, FURNITURE AND AMPLIFIED SOUND MUST BE APPROVED
- FOOD MUST BE APPROVED (BAGELS MUST BE INDIVIDUALLY WRAPPED, FRUIT MUST BE WHOLE AND BOTTLED BEVERAGES ARE PREFERRED)
- GROUP IS RESPONSIBLE FOR LITTER PICK-UP INTO PROVIDED CONTAINERS
- DESCRIBE ANY SIGNAGE REQUESTED (SIDEWALK CHALK IS OK; SPRAY CHALK MUST BE APPROVED BY LANDSCAPE SERVICES)
- ON-SITE ADVERTISING IS DISCOURAGED. LIMITED APPLICATION MAY BE CONSIDERED AND MUST BE APPROVED.
- * STREET CROSSINGS AND BENEATH FARM LANE BRIDGE MUST BE STAFFED BY ORGANIZATION FOR DURATION OF EVENT.

5K EAST – MODIFIED 2010 THROUGH SUMMER 2011

LEGEND

-  START and FINISH
-  DIRECTION OF TRAVEL
-  STATION VOLUNTEERS
-  CONSTRUCTION ZONE

