





5K WEST – MODIFIED

(WELLS HALL CONSTRUCTION THROUGH SUMMER 2011)

LEGEND	
	START and FINISH
	DIRECTION OF TRAVEL
	STATION VOLUNTEERS AT ROAD CROSSINGS
	CONSTRUCTION ZONE



NOTE TO EVENT ORGANIZERS:
 MISCELLANEOUS CONSTRUCTION AND/OR BARRICADING COULD OCCUR ALONG DESIGNATED ROUTES. ORGANIZERS ARE RESPONSIBLE FOR SURVEYING ROUTE ZONES PRIOR TO RACE DAY. COORDINATE ANY CHANGES WITH EAS.

- THIS MAP PROVIDED BY**
 ENGINEERING AND ARCHITECTURAL SERVICES (E.A.S.)
 PHYSICAL PLANT
- CUSTODIAL WILL COORDINATE APPROVAL WITH:
 - ENGINEERING AND ARCHITECTURAL SERVICES FOR CHANGES IN START/FINISH POINT
 - DEPARTMENT POLICE AND PUBLIC SAFETY FOR TRAFFIC ASSISTANCE, IF NEEDED.
 - UNIVERSITY SANITARIUM – FOOD SERVED
 - SECRETARY OF THE BOARD OF TRUSTEES FOR AMPLIFIED SOUND

- PLEASE PROVIDE THE FOLLOWING INFORMATION:**
- LOCATION OF REGISTRATION, (START AND FINISH IS FLEXIBLE WITH PERMISSION.)
 - ALL EQUIPMENT/TRIP/TIRE/AMPLIFIED SOUND MUST BE APPROVED
 - FOOD MUST BE APPROVED (BAGELS MUST BE INDIVIDUALLY WRAPPED, FRUIT MUST BE WHOLE AND BOTTLED BEVERAGES ARE PREFERRED)
 - GROUP IS RESPONSIBLE FOR LITTER PICK-UP INTO PROVIDED CONTAINERS
 - DESCRIBE ANY SIGNAGE REQUESTED (SIDEWALK CHALK IS OK; SPRAY CHALK MUST BE APPROVED BY LANDSCAPE SERVICES)
 - ON-SITE ADVERTISING IS DISCOURAGED. LIMITED APPLICATION MAY BE CONSIDERED AND MUST BE APPROVED
 - STREET CROSSINGS MUST BE STAFFED BY ORGANIZATION FOR DURATION OF EVENT.

